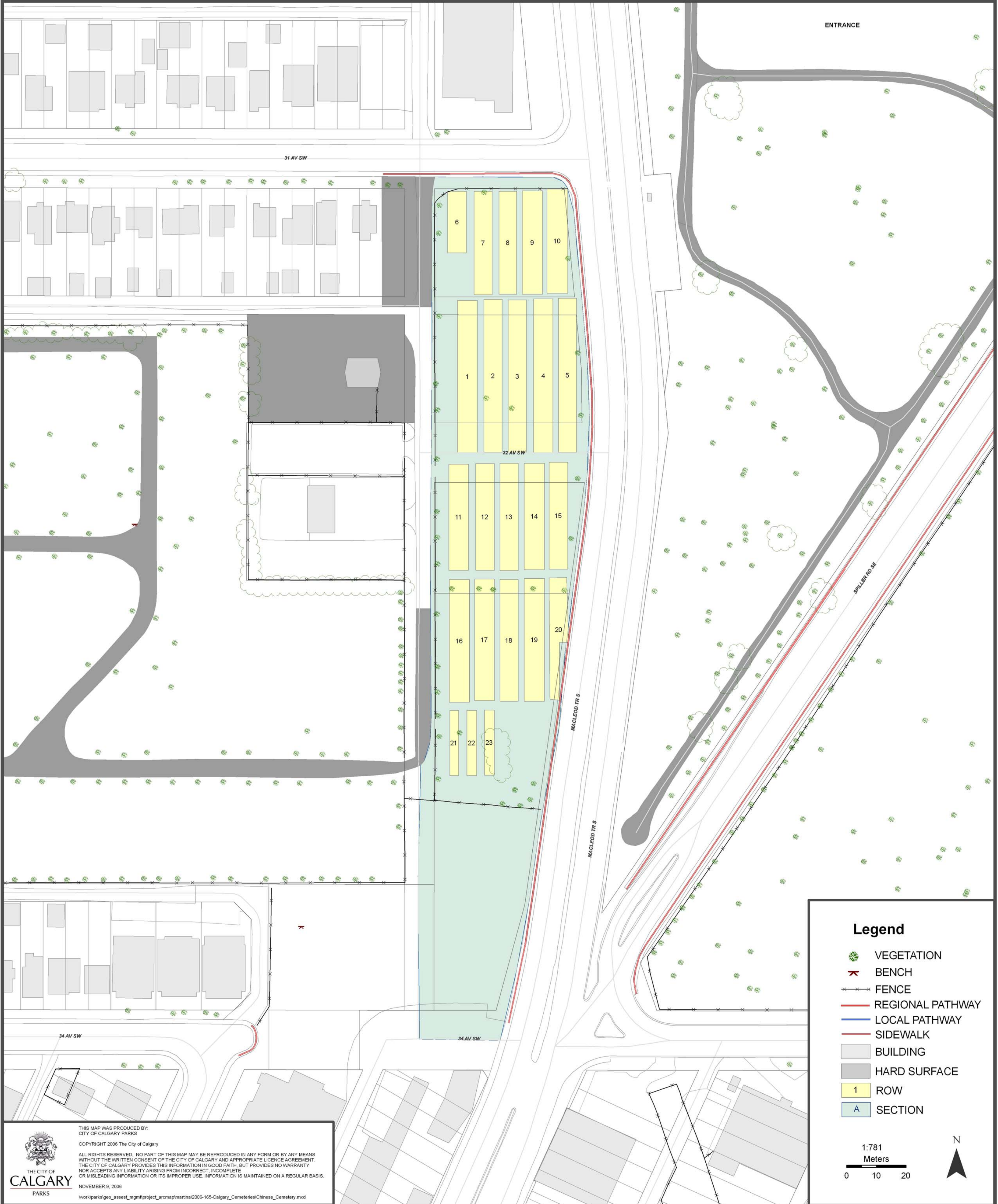


Chinese Cemetery



ENTRANCE

31 AV SW

32 AV SW

34 AV SW











34 AV SW

MACLEOD TR S

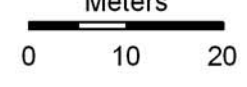
MACLEOD TR S

SPILLER RD SE

Legend

-  VEGETATION
-  BENCH
-  FENCE
-  REGIONAL PATHWAY
-  LOCAL PATHWAY
-  SIDEWALK
-  BUILDING
-  HARD SURFACE
-  ROW
-  SECTION

1:781
Meters



THIS MAP WAS PRODUCED BY:
CITY OF CALGARY PARKS
COPYRIGHT 2006 The City of Calgary
ALL RIGHTS RESERVED. NO PART OF THIS MAP MAY BE REPRODUCED IN ANY FORM OR BY ANY MEANS WITHOUT THE WRITTEN CONSENT OF THE CITY OF CALGARY AND APPROPRIATE LICENCE AGREEMENT. THE CITY OF CALGARY PROVIDES THIS INFORMATION IN GOOD FAITH, BUT PROVIDES NO WARRANTY NOR ACCEPTS ANY LIABILITY ARISING FROM INCORRECT, INCOMPLETE OR MISLEADING INFORMATION OR ITS IMPROPER USE. INFORMATION IS MAINTAINED ON A REGULAR BASIS.
NOVEMBER 9, 2006
work\parks\geo_assesmt\project_arcmap\martina\2006-165-Calgary_Cemeteries\Chinese_Cemetery.mxd

