








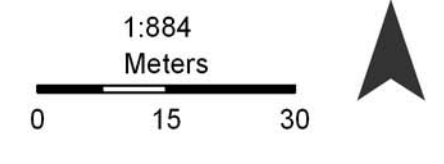


St.Mary's Cemetery

Legend

-  VEGETATION
-  BENCH
-  FENCE
-  REGIONAL PATHWAY
-  LOCAL PATHWAY
-  SIDEWALK
-  BUILDING
-  HARD SURFACE
-  ROW
-  SECTION



THIS MAP WAS PRODUCED BY:
CITY OF CALGARY PARKS

COPYRIGHT 2006 The City of Calgary

ALL RIGHTS RESERVED. NO PART OF THIS MAP MAY BE REPRODUCED IN ANY FORM OR BY ANY MEANS WITHOUT THE WRITTEN CONSENT OF THE CITY OF CALGARY AND APPROPRIATE LICENCE AGREEMENT. THE CITY OF CALGARY PROVIDES THIS INFORMATION IN GOOD FAITH, BUT PROVIDES NO WARRANTY NOR ACCEPTS ANY LIABILITY ARISING FROM INCORRECT, INCOMPLETE OR MISLEADING INFORMATION OR ITS IMPROPER USE. INFORMATION IS MAINTAINED ON A REGULAR BASIS.

OCTOBER 25, 2006

work\parks\geo_assesst_mgmt\project_arcmap\martina\2006-165-Calgary_Cemeteries\StMary_Cemetery.mxd

34 AV SW