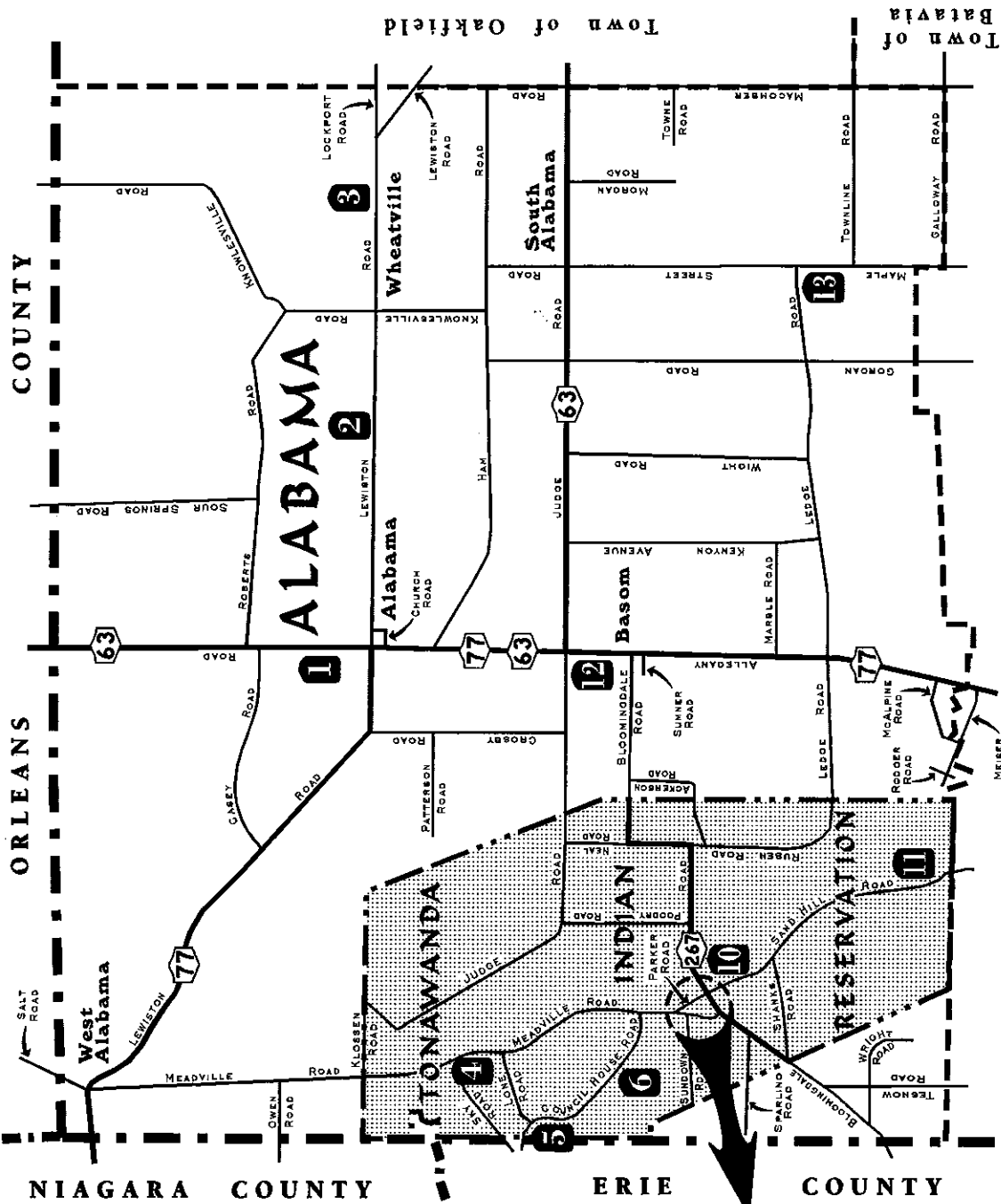


There is a map of the Town of Alabama on the next page.
The numbers on the map mark the location of the cemeteries.


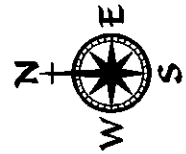
On the following pages the name or names of the cemetery
are listed with the number corresponding to the location on the map.

TOWN OF ALABAMA

CEMETERIES



Town of Alabama's location in Genesee County
Established on April 17, 1826



TOWN OF ALABAMA

1

Alabama Center Cemetery

North of Alabama Center on Rt. 63

An Active Incorporated Cemetery

First burial: 1805

GCHD

*"He has gone to Heaven before us,
But he turns and waves his hand;
Pointing to the glories o'er us,
In that happy, happy land."*

2

Wheatville Cemetery (Norton Cemetery, Stevens Cemetery, or White Cemetery)

North side of Lewiston Road (County Road 12) between Wheatville and Alabama Center

An abandoned cemetery being cared for by the Town

First burial: about 1810

GCHD

3

Nichols Hill Cemetery (Nichols Farm Cemetery)

North side of Lewiston Road, two miles east of Alabama Center

Although occasional burials occur, lots are no longer being sold

First burial: c. 1826

GCHD

12

Basom Plot (Will Thompson Farm Plot)

West side of Rt. 77 north of Basom Center, 0.1 mile south of the intersection of Rts. 77 and 63 on private property

Abandoned - not a stone left

*"In love we lived; in peace she died;
Her life was craved, but God denied."*

Town of Alabama

13

Martin Cemetery (Stone School House Cemetery, Dist. 11 Cemetery, or First Universalist Cemetery)

Southwest corner of Maple Road and Ledge Road intersection

Abandoned and cared for by the Town.

Few if any stones remain.

GCHD

7

Baptist Cemetery

West side of Meadville Road just north of Bloomingdale Road on the Tonawanda Indian Reservation

First burial: c. 1825

Occasional burials still occur

GCHD (Partial List)



4

Presbyterian Church Cemetery

On the Tonawanda Indian Reservation, west side of Meadville Road 1.4 miles north of Council House Road, 0.1 miles south of Sky Road

First burial could be 1700's - cemetery still being used

GCHD (Partial List)

5

Council House Cemetery (Long House Cemetery)

West side of Council House Road near Sky Road on the Tonawanda Indian Reservation

Burials still permitted

Town of Alabama

11

East Alabama Cemetery (Sand Hill Road Cemetery, Pierce Farm Plot, School House Cemetery or Webster Cemetery)

East Side of Sand Hill Road, 1.7 miles south of Bloomingdale Road, 0.6 miles north of southern boundary of Tonawanda Indian Reservation

Occasional burials
GCHD (Partial List)

8

Small Pox Cemetery

West side of Meadville Road in north point of triangle formed by Parker Road and Meadville Road on the Tonawanda Indian Reservation

10

Un-Named Family Plot (Perhaps Peters Family)

East side of Sand Hill road, 0.2 miles south of Bloomingdale Road on the Tonawanda Indian Reservation

6

Un-Named Plot (Very old)

Only a few graves, existence not confirmed
On north side of driveway to the Tonawanda Indian Reservation Long House

*He has gone to heaven before us,
But he turns and waves his hand;
Pointing to the glories o'er us,
In that happy, happy land."*

Town of Alabama

9

Four Corners Cemetery

Northwest corner of Meadville and Bloomingdale Roads on the
Tonawanda Indian Reservation

Burials still occurring



*"May he rest undisturbed by the hand of man"
-From the gravestone of Chauncey Abrams
Head Sachem, Nis-Hea-Nyah-Nat"
(Falling Day)*